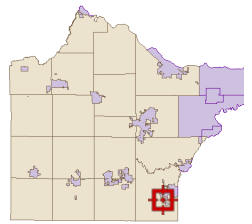







Overview



Legend




Roads

-  CSAHCL
-  CTYCL
-  MUNICL
-  PRIVATECL
-  TWPCCL

Highways

-  Interstate
-  State Hwy
-  US Hwy

City/Township Limits

-  c
-  t
-  Parcels

Parcel ID	208200221100	Alternate ID	n/a	Owner Address	n/a
Sec/Twp/Rng	22-118-025	Class	101 - AGRICULTURAL		
Property Address	3999 90TH ST SE DELANO	Acreage	40.87		

District 2403 TOWN OF FRANKLIN 879
Brief Tax Description Sect-22 Twp-118 Range-025 UNPLATTED LAND FRANKLIN TWP3 40.87 AC NE NE
 (Note: Not to be used on legal documents)

Date created: 1/25/2018
 Last Data Uploaded: 1/25/2018 10:14:20 AM