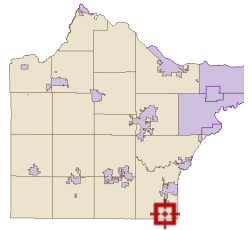









**Overview**



**Legend**




**Roads**

-  CSAHCL
-  CTYCL
-  MUNICL
-  PRIVATECL
-  TWPCCL

**Highways**

-  Interstate
-  State Hwy
-  US Hwy

**City/Township Limits**

-  c
-  t
-  Parcels

<b>Parcel ID</b>	208200352203	<b>Alternate ID</b>	n/a	<b>Owner Address</b>	n/a
<b>Sec/Twp/Rng</b>	35-118-025	<b>Class</b>	201 - RESIDENTIAL		
<b>Property Address</b>	11211 EASTWOOD AVE SE WATERTOWN	<b>Acreage</b>	n/a		

**District** 2403 TOWN OF FRANKLIN 879

**Brief Tax Description** Sect-35 Twp-118 Range-025 UNPLATTED LAND FRANKLIN TWP3 PRT OF W264FT OF E561FT OF W1/2OF NW1/4LYG NOF CENT OF TWP RD DES BEG AT PT ON E LN/W1/2OF NW1/4 817.30FT S OF NE COR TH S43D13'W114.50FT TH S49D59'W162.20FT TH S54D45'W193.35 FT TH S58D07'30"W236.08FT TO W LN OF W264FT/E 561 FT & TERM

(Note: Not to be used on legal documents)

Date created: 10/30/2018  
Last Data Uploaded: 10/30/2018 10:05:50 AM