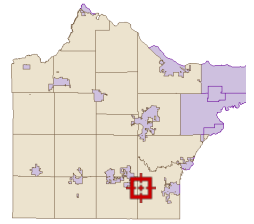







Overview



Legend




Roads

-  CSAHCL
-  CTYCL
-  MUNICL
-  PRIVATECL
-  TWPCCL

Highways

-  Interstate
-  State Hwy
-  US Hwy

City/Township Limits

-  c
-  t
-  Parcels

Parcel ID 208217001040
 Sec/Twp/Rng 07-118-025
 Property Address 440 77TH ST SE
 DELANO

Alternate ID n/a
 Class 201 - RESIDENTIAL
 Acreage n/a

Owner Address n/a

District 2403 TOWN OF FRANKLIN 879
Brief Tax Description Sect-07 Twp-118 Range-025 MELQUIST'S FOUNTAIN LK PENINS Lot-004 Block-001 LT4 BLK1 & BEG AT PT ALG UTILITY ESMT ON LT5 BLK1 42.845FT SWLY OF SE COR OF SD LT5 TH NLY TO PT 8.67FT WLY OF IM ON NWLY BDRY OF SD LT5 TH NELY 73.67FT TO NE COR OF SD LT5 TH SELY TO SE COR OF LT5 TH TO POB ALSO LT3 BLK1
 (Note: Not to be used on legal documents)

Date created: 7/9/2018
 Last Data Uploaded: 7/9/2018 3:11:20 AM

Developed by  Schneider
 GEOSPATIAL